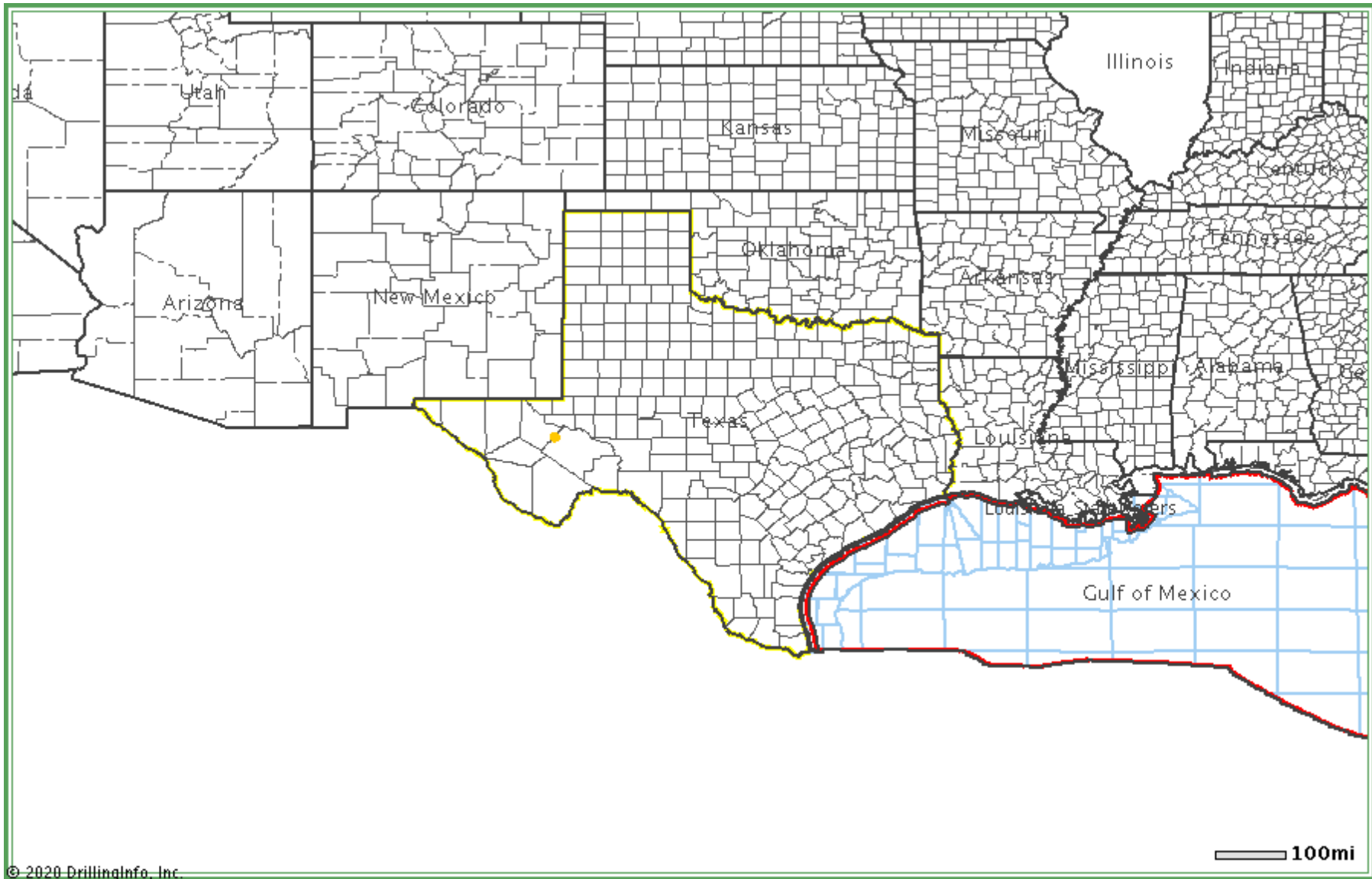
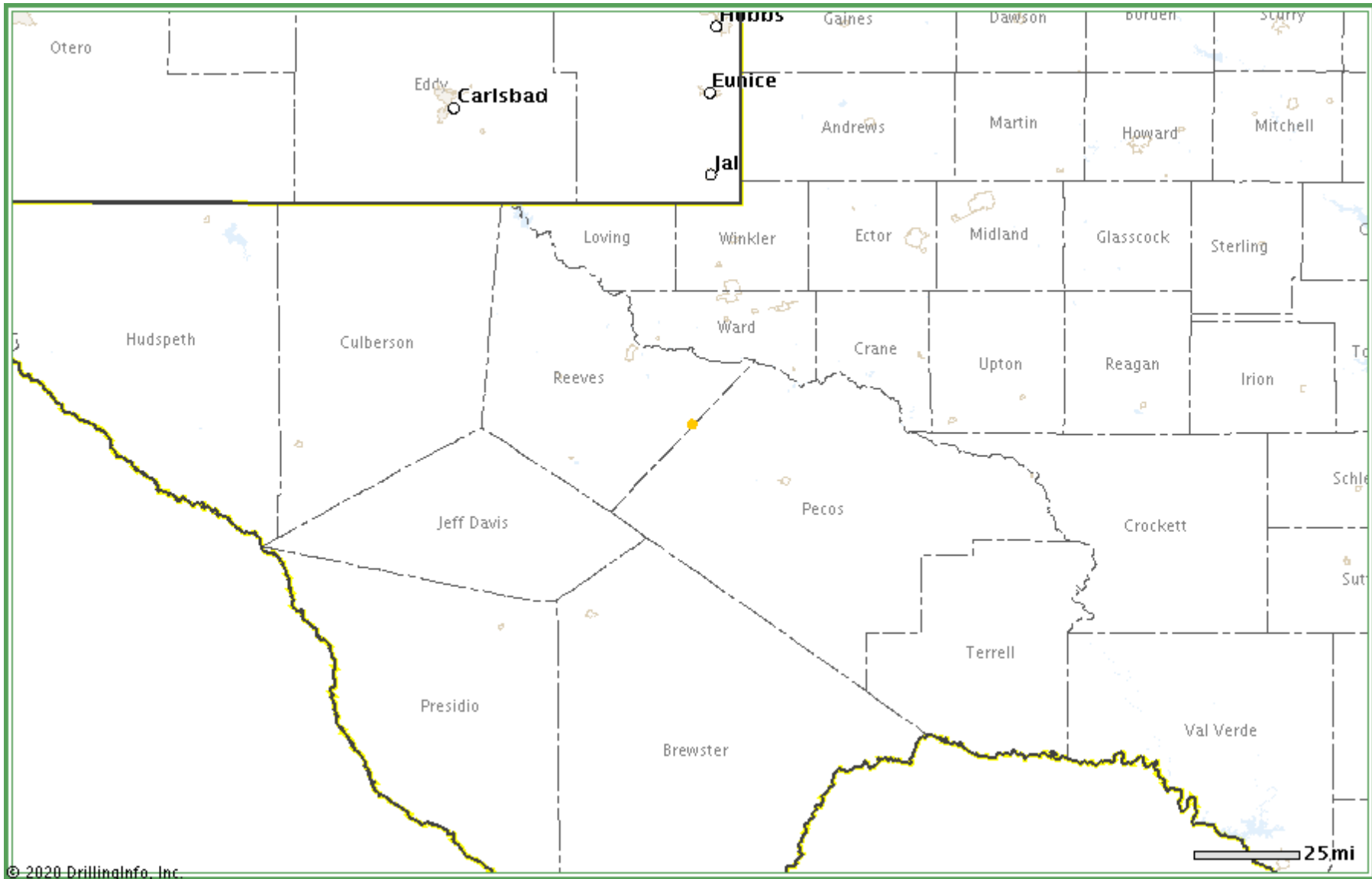


# SEC 30, BLK 49, TWP 8 SOUTH, T&P RR CO / J F ROSS, REEVES & PECOS COS, TX



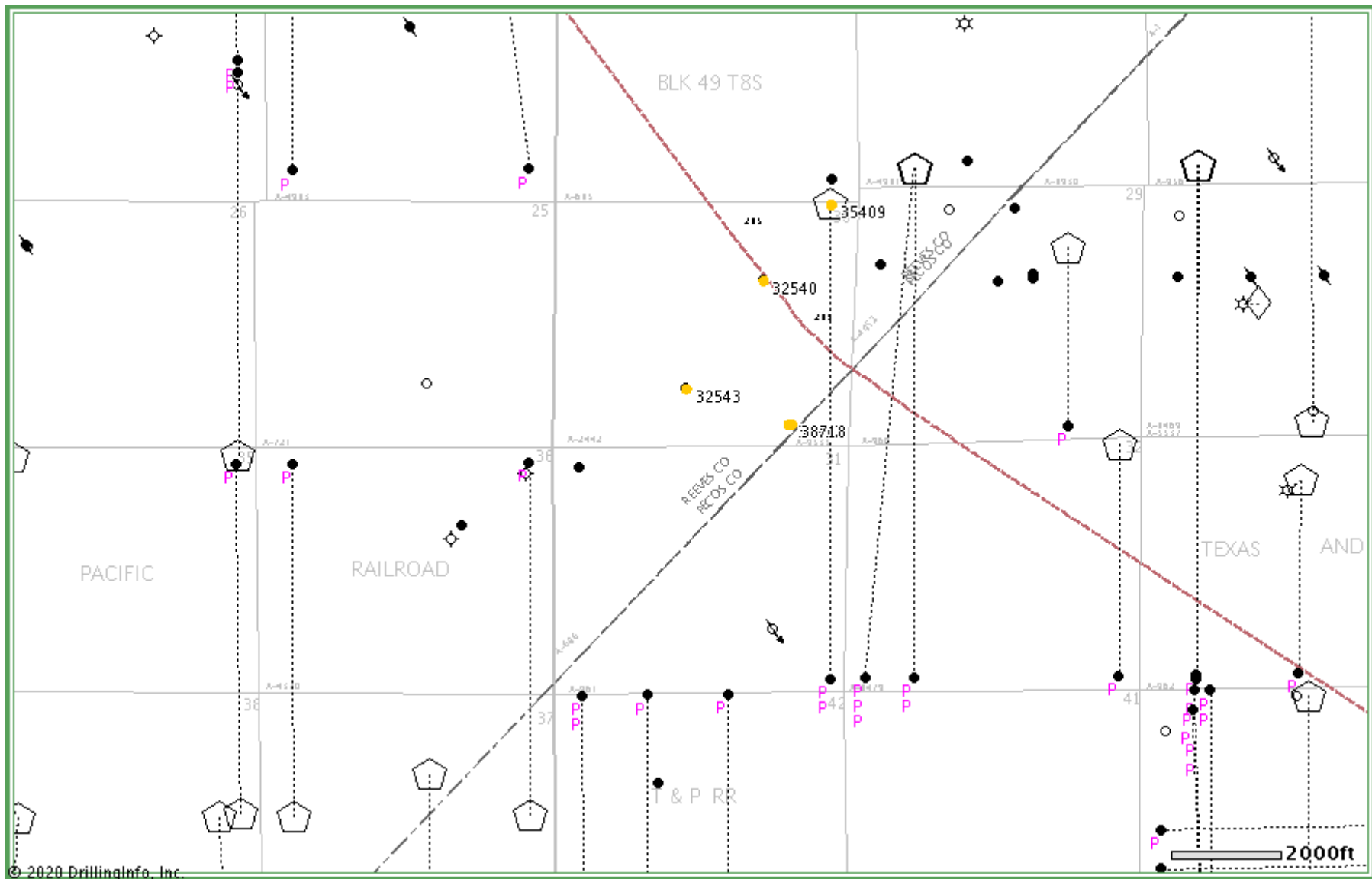
© 2020 Drilling Info, Inc. All rights reserved. All data and information is provided "As Is" and subject to the [DI subscription agreement](#), [Privacy Policy](#) - [Terms & Conditions](#)

# SEC 30, BLK 49, TWP 8 SOUTH, T&P RR CO / J F ROSS, REEVES & PECOS COS, TX



© 2020 Drilling Info, Inc. All rights reserved. All data and information is provided "As Is" and subject to the [DI subscription agreement](#), [Privacy Policy](#) - [Terms & Conditions](#)

# SEC 30, BLK 49, TWP 8 SOUTH, T&P RR CO / J F ROSS, REEVES & PECOS COS, TX



© 2020 Drilling Info, Inc. All rights reserved. All data and information is provided "As Is" and subject to the [DI subscription agreement](#), [Privacy Policy](#) - [Terms & Conditions](#)

## SEC 30, BLK 49, TWP 8 SOUTH, T&P RR CO / J F ROSS, REEVES & PECOS COS, TX

API#	Company	Lease Name	Well#	County	Legal	Well Status	Field	Depth	First Prod	Last Prod	Prac IP BO/D	Prac IP MCF/D	Cumulative Prod BO	Cumulative Prod MCF	Last Month BO	Last Month MCF
42-389-32540	SHENANDOAH PETROLEUM CORPORATION	HUDSON LEA STATE "30"	1	Reeves	A-2442	Inactive	ROJO CABALLOS (DELAWARE)	5520	Jul 2008	Mar 2020	16.26	14.32	11761	14187	0.52	0.00
42-389-32543	SHENANDOAH PETROLEUM CORPORATION	HUDSON LEA STATE "30"	2	Reeves	A-2442	Inactive	ROJO CABALLOS (DELAWARE)	5498	Jul 2008	Mar 2020	16.26	14.32	11761	14187	0.52	0.00
42-389-35409	DIAMONDBACK E&P LLC	ROCK RIVER STATE 30	1H	Reeves	A-2442	Active	HOEFS T-K (WOLFCAMP)	15187	Jan 2017	Jun 2020	746.43	1202.57	274683	420433	100.93	160.70
42-389-38716	DIAMONDBACK E&P LLC	STATE ROCK RIVER 30-19 UA	1WA	Reeves	A-2442	Completed		20838							0.00	0.00
42-389-38717	DIAMONDBACK E&P LLC	STATE ROCK RIVER 30-19 UB	2WB	Reeves	A-2442	Completed		20917							0.00	0.00
42-389-38718	DIAMONDBACK E&P LLC	STATE ROCK RIVER 30-19 UC	3BS	Reeves	A-2442	Completed		19606							0.00	0.00